

Directions to West Warwick Elks

**60 Clyde St., West Warwick, RI
401-821-9807**

FROM PROVIDENCE AND POINTS NORTH:

(map 1) I-95 South to exit 12B (RI-113W/East Ave). Pass R.I. Mall to light at Rt 2.

(map 3) Straight across onto East Ave, then slight right to River St. to next light. Straight across onto Wakefield St. (map 4) Go 1.8 miles, then turn left onto Grandview Dr. Grandview Dr (.13 mi) becomes Clyde St. Elks is (.07 mi) on right.

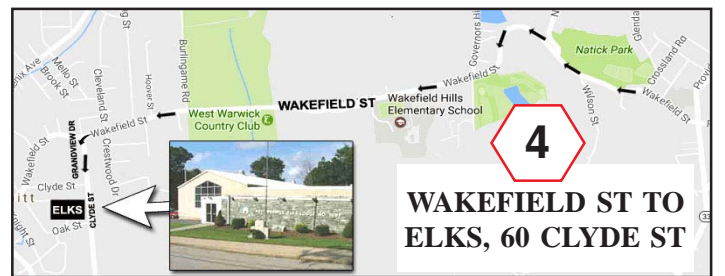
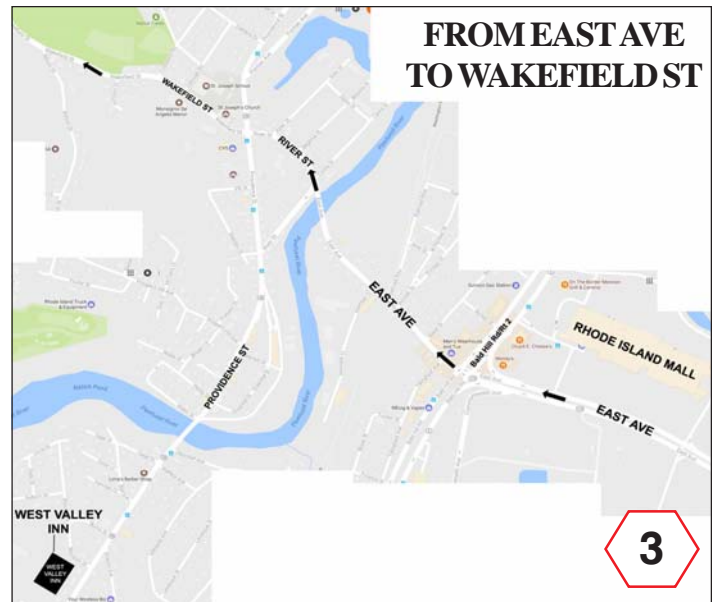
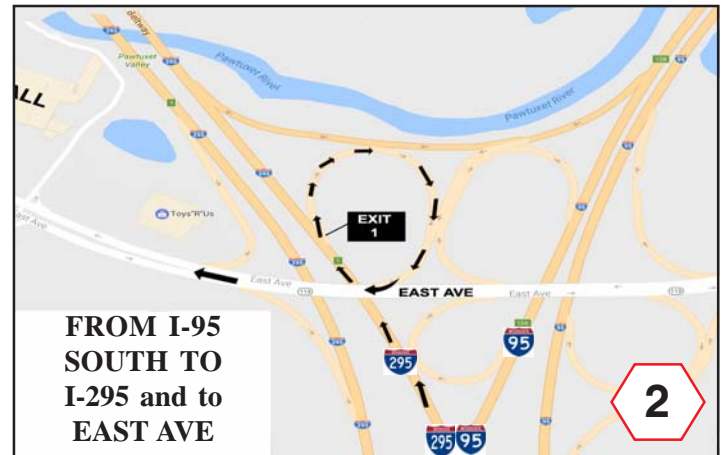
FROM WESTERLY AND POINTS SOUTH:

(map 2) I-95 North to exit 11 (left lane) onto I-295 North, then take Exit 1 from 295N onto East Ave (RI-113W).

(map 3) Straight across onto East Ave, then slight right to River St. to next light. Straight across onto Wakefield St. (map 4) Go 1.8 miles, then turn left onto Grandview Dr. Grandview Dr (.13 mi) becomes Clyde St. Elks is (.07 mi) on right.

FROM NARRAGANSETT AND SOUTH COUNTY:

Route 1 North to Route 4 North. Merge onto I-95 North. (map 2) I-95 North to exit 11 (left lane) onto I-295 North, then take Exit 1 from 295N onto East Ave (RI-113W). (map 3) Straight across onto East Ave, then slight right to River St. to next light. Straight across onto Wakefield St. (map 4) Go 1.8 miles, then turn left onto Grandview Dr. Grandview Dr (.13 mi) becomes Clyde St. Elks is (.07 mi) on right.



Google satellite view

